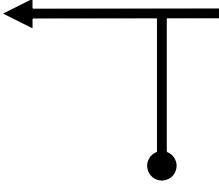
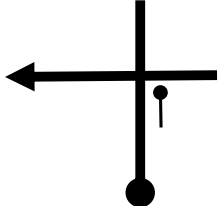
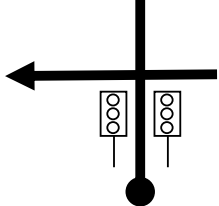
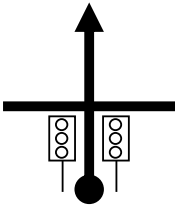
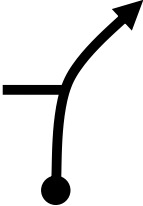
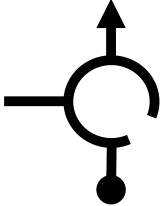
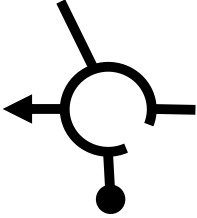
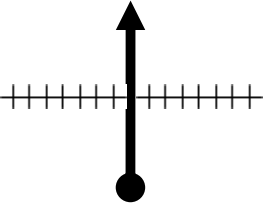

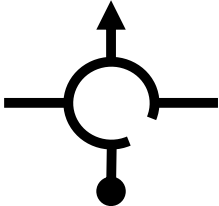
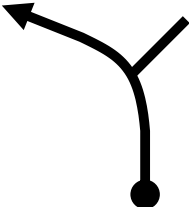
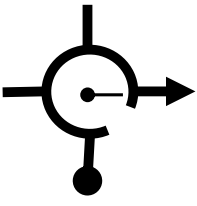
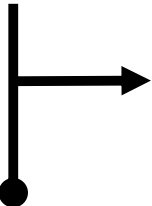


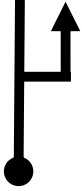
Rally Show	DISTANCE		Page
Service Park	5.73 Km		1
Liaison Stage			

CUM.	INT	TULIP	DESCRIPTION	REV
0.00	0.00	 1	Exit Rally Show	5.73
0.12	0.12	 2	<div style="border: 1px solid black; padding: 2px; display: inline-block;">HUTCHENSEN ST</div> TL	5.61
0.40	0.28	 3	Use Left Lane to TL	5.33
0.53	0.13	 4	SO	5.20
0.69	0.16	 5	SO	5.04
0.84	0.15	 6	SO at Roundabout	4.89

Rally Show	DISTANCE		Page
Service Park	5.73 Km		2
Liaison Stage			

CUM.	INT	TULIP	DESCRIPTION	REV
1.29	0.45	 7	TL at Roundabout	4.44
1.98	0.69	 8	 SO	3.75
2.69	0.71	 9	SO at Roundabout	3.04
3.36	0.67	 10	KL as RGL	2.37
4.58	1.22	 11	<div style="border: 1px solid black; padding: 2px; display: inline-block;">MT BARKER SPRINGS</div> TR at Roundabout	1.15
5.38	0.80	 12	TR into Summit Recreation Park	0.35

Rally Show	DISTANCE		Page
Service Park	5.73 Km		3
Liaison Stage			

CUM.	INT	TULIP	DESCRIPTION	REV
5.73	0.35	 13	TR then TL into Service Park	0.00